
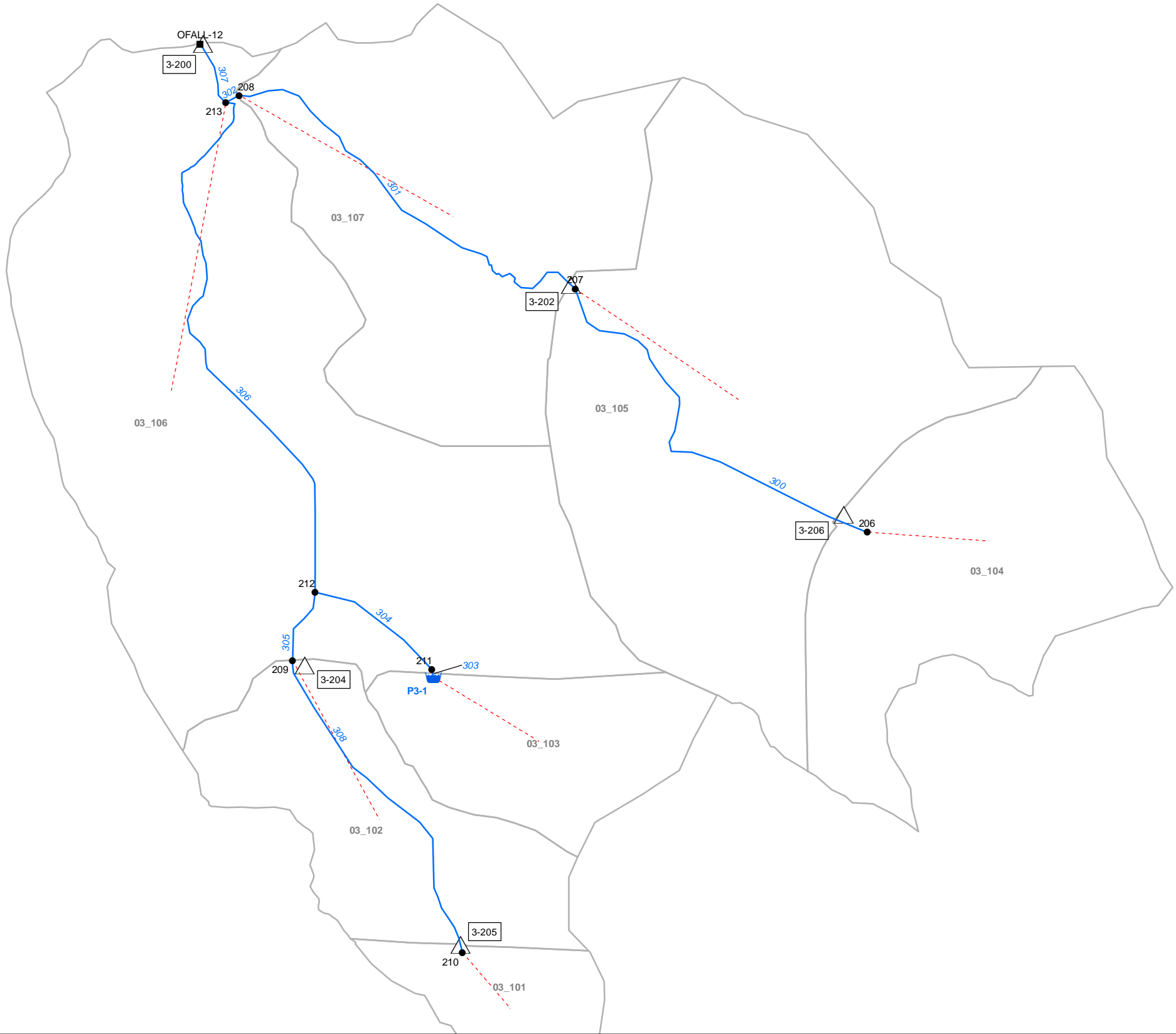










I:\Projects\2224175_Gillette_Stormwater\Sub_OO\T.O._CAD_dwg\T.O._GIS_Maps\Figures\B-03_Basin 3 Schematic.mxd 3/10/2011

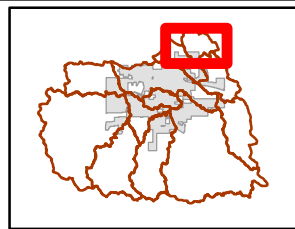


URS

CITY OF GILLETTE 201 E. 5TH STREET
GILLETTE, WY 82717 (307) 686-5364

- | | |
|--|--|
|  Pond |  Design Points |
|  Divider |  Conduit |
|  Junction |  Subbasin Outlet |
|  Outfall |  Subbasin |

THE INFORMATION ON THIS DRAWING WAS OBTAINED FROM RECORD AND DESIGN DRAWINGS. THE CITY OF GILLETTE MAKES NO GUARANTEE REGARDING THE ACCURACY OF THIS DRAWING OR THE INFORMATION CONTAINED THEREIN.



Basin 3 Existing Facilities Schematic Diagram

Gillette Stormwater
Master Plan

B-3